



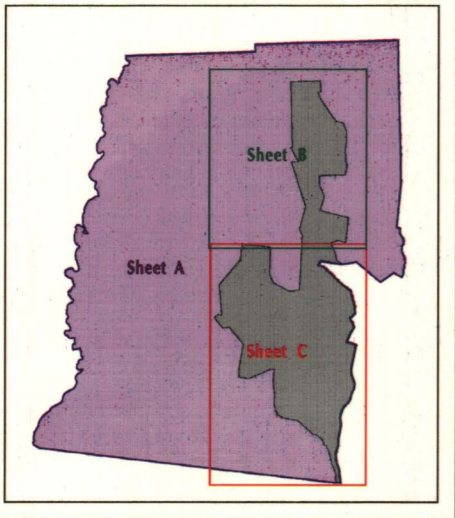
A LAND CAPABILITY STUDY of the RURAL CITY OF MARONG

Map 1b: Map Units (1:25 000 data)

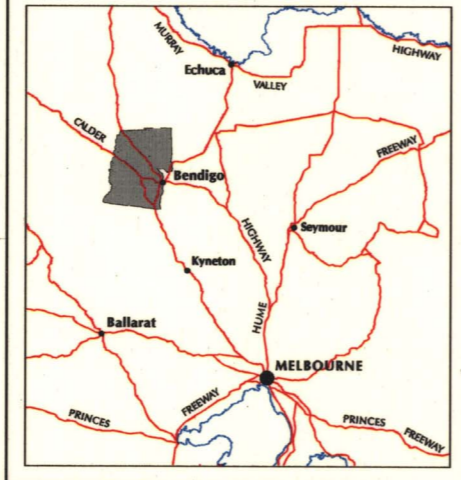
This map provides the basis for land capability assessment.
 A Map Unit is an area of land that is identified by the geology of the parent material, slope and soil type, and is distinct from adjacent Map Units.
 Within a Map Unit the land use capability and response to management is considered to be uniform.



KEY SHEET DIAGRAM



LOCALITY MAP



KEY TO MAP UNITS

| | |
|------|---|
| Qap | Quaternary alluvium plain |
| Qaq | Quaternary alluvium drainage depression |
| Qa1 | Quaternary alluvium terrace (Loddon R. upper) |
| Qa2 | Quaternary alluvium terrace (Loddon R. lower) |
| Qa3 | Quaternary alluvium terrace (Bullock Creek) |
| Qa4 | Quaternary alluvium terrace (Bendigo Creek) |
| Qa5 | Quaternary alluvium flat |
| Qba | Quaternary basalt crest |
| Qbc | Quaternary basalt moderate slope |
| Qbd | Quaternary basalt gentle crest, rocky |
| Qbe | Quaternary basalt gentle slope |
| Qbf | Quaternary basalt very gentle slope |
| Qbg | Quaternary basalt drainage depression |
| Qbr | Quaternary basalt very gentle slope, rocky |
| Tsd1 | Tertiary sediments gentle crest 1 |
| Tsf1 | Tertiary sediments very gentle slope 1 |
| Tsg1 | Tertiary sediments drainage depression 1 |
| Tsf2 | Tertiary sediments very gentle slope 2 |
| Tfe1 | Tertiary fan gentle slope 1 |
| Tff1 | Tertiary fan very gentle slope 1 |
| Tfk2 | Tertiary fan moderate slope 2 |
| Tfe2 | Tertiary fan gentle slope 2 |
| Dga | Devonian granodiorite crest |
| Dgb | Devonian granodiorite steep slope |
| Dgc | Devonian granodiorite moderate slope |
| Dgd | Devonian granodiorite gentle crest |
| Dge | Devonian granodiorite gentle slope |
| Dgf | Devonian granodiorite very gentle slope |
| Dgg | Devonian granodiorite drainage depression |
| Ota | Ordovician sediments crest/ridge |
| Osb | Ordovician sediments steep slope |
| Osc | Ordovician sediments moderate slope |
| Osd | Ordovician sediments gentle crest |
| Ose | Ordovician sediments gentle slope |
| Osf | Ordovician sediments very gentle slope |
| Osg | Ordovician sediments drainage depression |

| | |
|--|---------------------|
| | Highway |
| | Major Road |
| | Other Road |
| | Railway |
| | Watercourse |
| | Rural City Boundary |
| | Relief |
| | 1:25000 Map Area |

Crown (State of Victoria) Copyright. Reproduced by permission of the Surveyor-General.
 This map comprises sections of the following maps of the 1:25 000 series of the Department of Survey and Mapping, Victoria:
 Raywood 7724-4-1
 Marong 7724-4-2
 Leichardt 7724-4-3
 Craze 7724-3-1
 Ravenswood 7724-3-2
 Inglewood Nth. 7624-1-N
 Inglewood Sth. 7624-1-S
 Launceston Nth. 7624-2-N

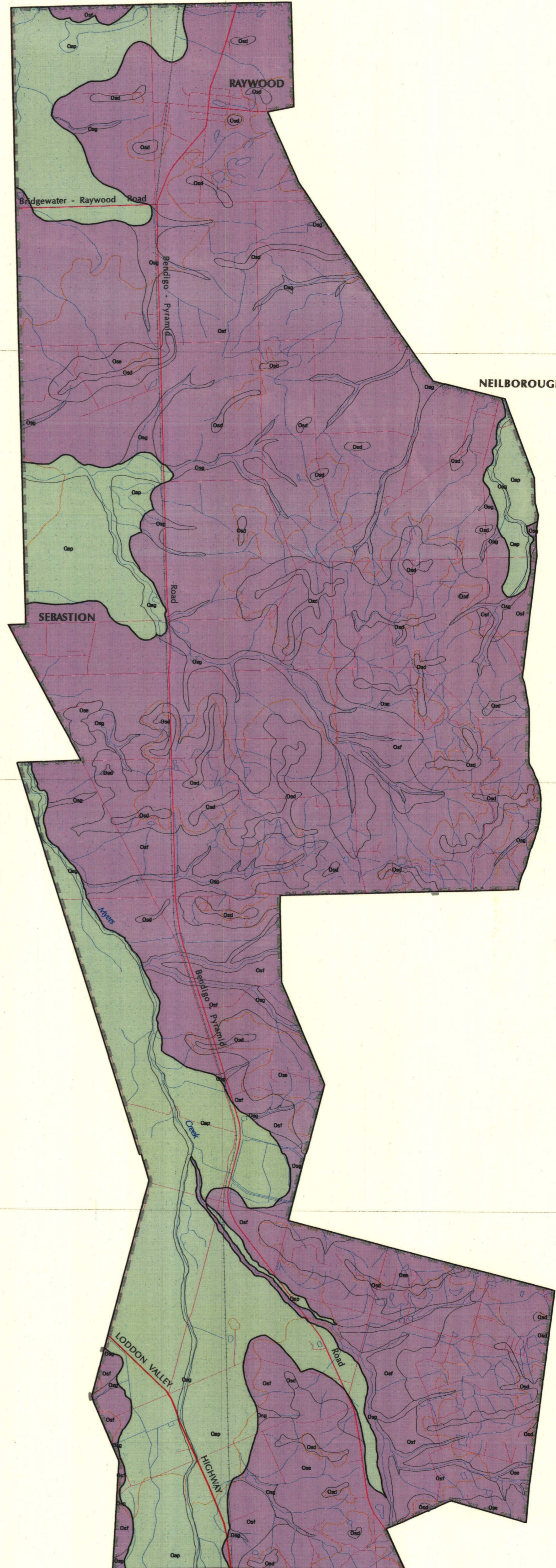
These maps are part of the 1:25 000 series of the Department of Survey and Mapping, Victoria. Mapping units have been compiled and mapped by E.J. Bryant and J. Mattes.
 Map units and symbols, together with map information on roads and streams have been entered into the ArcInfo Geographic Information System (GIS) by Keith Reynard, Department of Conservation and Natural Resources. The final map was produced by Drafting Services Branch.

NOTES FOR THE MAP USER

This map forms part of the report
 "A Land Capability Study
 of the
 Rural City of Marong"
 by E.J. Bryant, M.S. Lorimer, 1993

Every effort has been made to ensure the accuracy of map unit boundaries however the inherent variability of the landscape and the limitations of a 1:25 000 map scale has necessitated some generalization and will require the user to exercise caution when interpreting map information. Site specific data may be required for detailed planning. Enlargement of the map will not improve accuracy and is discouraged.

Further information can be obtained from the Landcare Planning Support Section, Department of Conservation and Natural Resources, Centre for Land Protection Research, Bendigo.



FOR CONTINUATION SEE SHEET C